



Kiev Boryspil Commercial Park Logistics Centre

Olga Zhuravlova,
Administrative Director, BF GROUP

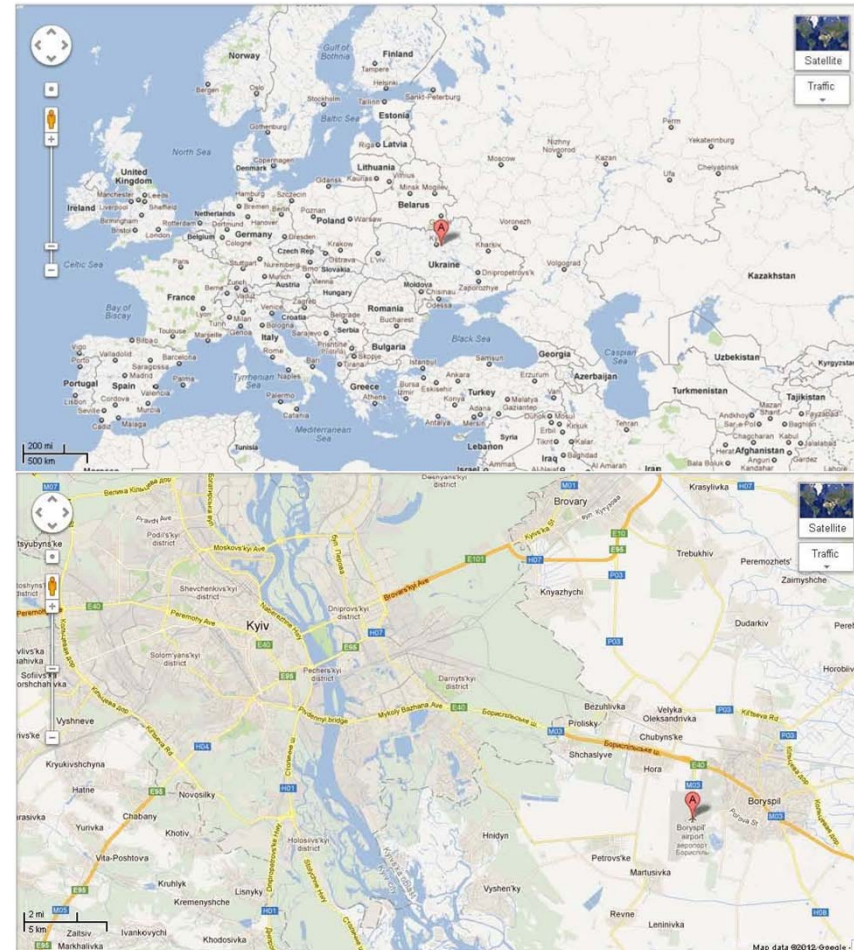
LOGISTICS PROCESSES AND MOTORWAYS OF THE SEA II
TRACECA REGIONAL WORKSHOP OF LOGMOS PROJECT

BRUSSELS, 29 FEBRUARY 2012



Location

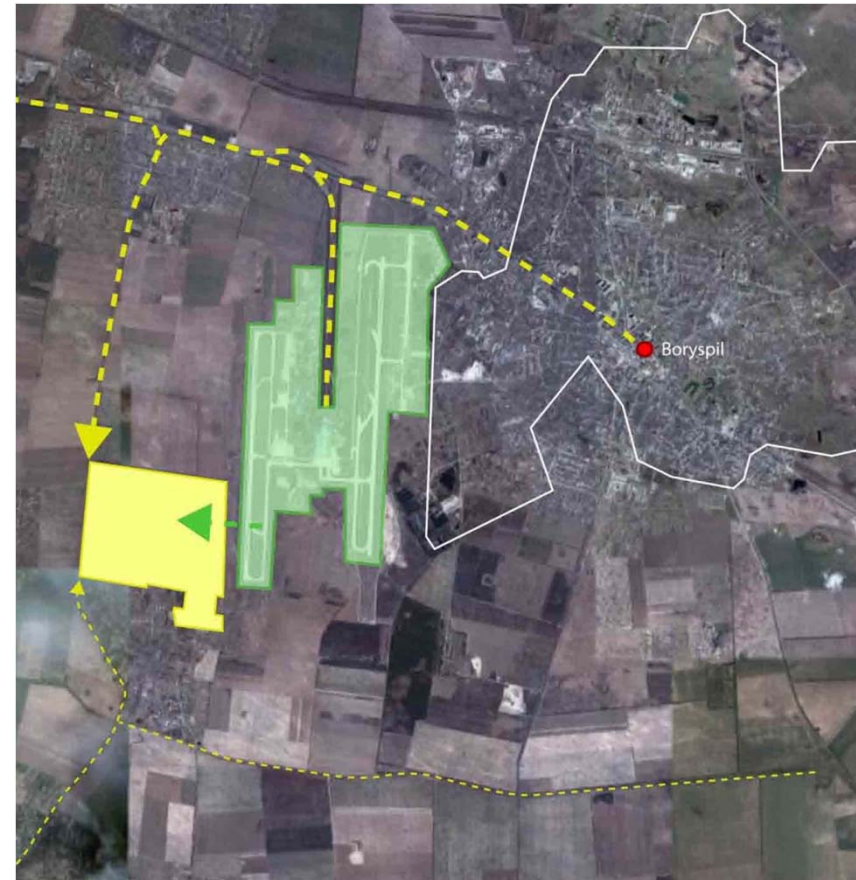
- Total Area – 360 ha
- Located 29 km to the south-east of Kyiv, at E-40 highway, along several transport corridors: Asia – Europe, Black Sea – Baltic Sea
- Close proximity to Boryspil airport, the major local transport node
- Advantageous location: connection to major European and Ukrainian cities
- Construction of railways and bypass highways will facilitate access to the site



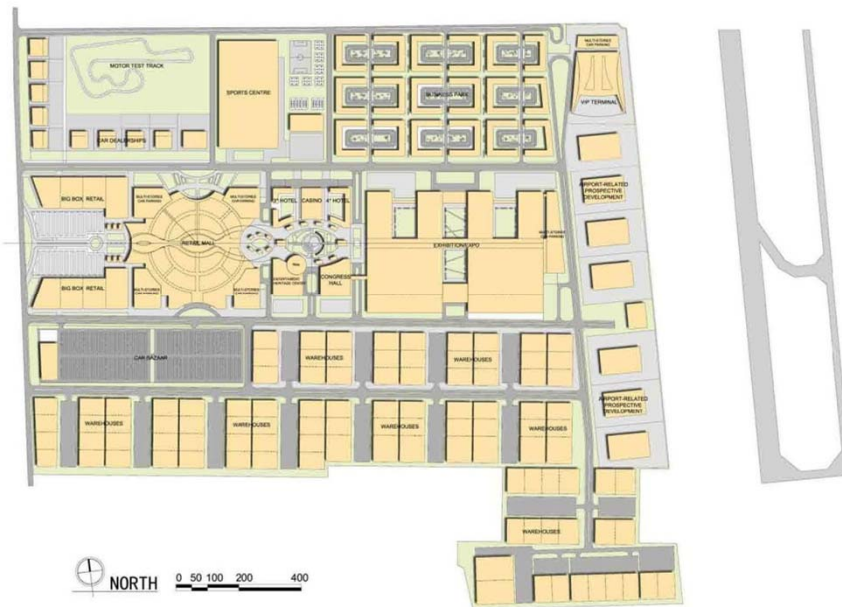
Location



- Points of entry:
- Main Access - via E-40 and a connecting secondary road leading to the north west corner of the site
- Secondary access 1 – through the south west corner to be connected to the bypass highway
- Secondary access 2 – from the airport side.



Concept



- Aerograd - logistics, business, commercial and cultural center.
- Commercial – wholesale and retail market place,
- Business and culture – exhibition and business centers, hotels, entertainment area, etc.
- Logistics - warehouses, a customs terminal, business and cargo aircraft, facilities for handling of containers, etc.

Logistics

- Total area of up 300, 000 sq.m. of which 100, 000 are already operational
- Close proximity to airport, road and railways
- Essential element – customs terminal
- Facilities allow for all kinds of controls: quarantine, veterinary, customs, etc.
- Terminals have secured areas for cargo transport
- Plans include multimodal in-bound and outbound logistics (air, road, railway), handling, storage and customs clearance of goods



Thank you for attention!

Contact details:
Olga Zhuravlova,
Administrative Director, BF GROUP
+ 38 044 220-42-82
olga.zhuravlova@bfgroup.kiev.ua